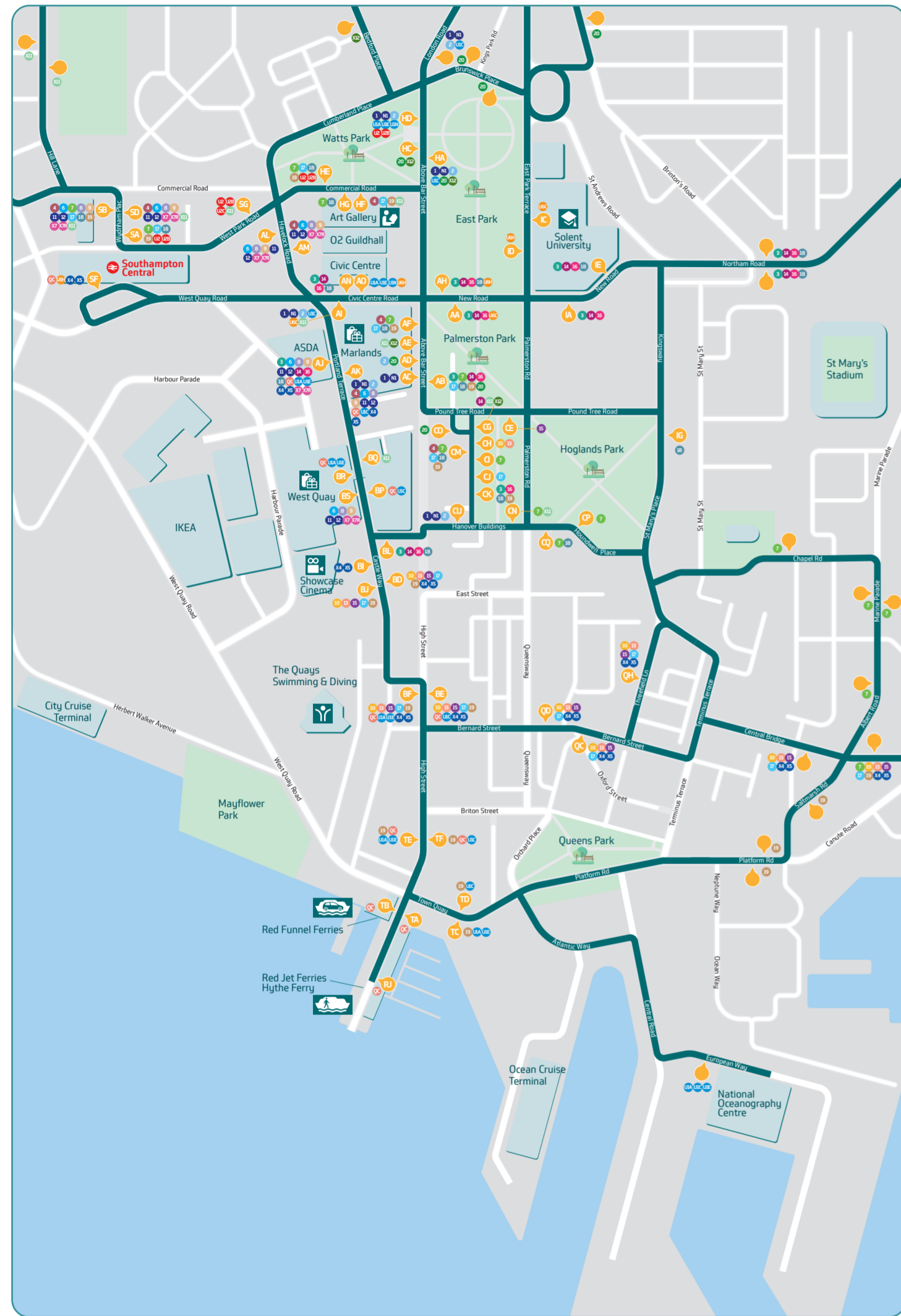


# Southampton City Centre

# Where to catch your bus in Southampton City Centre



Route	Destinations	Operator	Stops
QC	Town Quay	quayconnect	SF AK BE BP TA TF
QC	Central Station	quayconnect	AJ BF BR RJ TB TE SF
1 NI	Chandlers Ford, Winchester	bluestar	AC CU HD
U1A U1E	University, Southampton Airport	unilink	AJ AO BF BR HD TC TE
U1C	Town Quay, NOCS	unilink	AI AK BE BP HA TF TD
U1N	University, Eastleigh	unilink	AO HD
2	Eastleigh, Fair Oak	bluestar	AD CU HD
U2 U2B	University, Bassett Green	unilink	SA SG HD HE
3	Bitterne, Hedge End, Eastleigh	bluestar	AH AJ AN BL IE
4	Shirley, Lordshill, Romsey	bluestar	AF CM HF SB
X4 X5	Fareham, Gosport, Portsmouth	Solent	SF BL CN CR QB QG QJ TG
6	Totton, Lyndhurst, Lymington	bluestar	AJ AL BS SB
U6H	University, General Hospital	unilink	SF AH AO ID
7	Woolston, Sholing	bluestar	SA AB CI CN CP HE
7	Millbrook, General Hospital, Lordshill	bluestar	AF CM CQ HG IS
X7 X7R	Totton, Salisbury	Salisbury reds	AJ AL BS SB
8	Totton, Marchwood, Hythe	bluestar	AJ AL BS SB
9	Hythe, Langley, Fawley or Calshot	bluestar	AJ AL BS SB
10	Woolston, Bitterne, Sholing	bluestar	BE BD CH QD QH

Route	Destinations	Operator	Stops
11	Totton, West Totton	bluestar	AJ AL BS SB
12	Totton, Calmore	bluestar	AJ AL BS SB
X11	Shirley, Lordshill	Xelabus	AI AL AE CG CN SB
X12	Freemantle, Shirley	Xelabus	AE CG HA HC
13	Woolston, Bitterne, Harefield	bluestar	BD BE CH QD QH
14	Chartwell Green, West End, Hedge End	bluestar	AJ AH AN BL CG IE
15	Woolston, Netley, Hamble	bluestar	BD BE CE QD QH
16	Bitterne, Townhill Park	bluestar	AH AJ AN BL IE
17	Woolston, Weston	bluestar	SA AB BD BE CI HE QD QH
17	General Hospital, Lordshill	bluestar	AF BF BJ CM HF QC SB
18	Bitterne, Thornhill	bluestar	SA AB AH AJ AN BL CK HE IE
18	Shirley, Millbrook	bluestar	AF CM CQ HG IG SB
19	Woolston, Thornhill	bluestar	SA AB BD BE CK HE TF TD
19	Shirley, General Hospital, Lordshill	bluestar	AF BF BJ CM HF TC TE SB
20	RSH Hospital, Portswood, Townhill Park	bluestar	AD CO HC
SF1	Central Station, St Mary's Stadium	CCS	SF Event days only
SF2	Town Quay Ferry Terminal, St Mary's Stadium	CCS	Event days only

### Bus operators

Bluestar / quayconnect	01202 338421	www.bluestarbus.co.uk
First Solent	0345 646 0707	www.firstsolent.co.uk
Salisbury Reds	01202 338421	www.salisburyreds.co.uk
Stagecoach		www.stagecoachbus.com
Unilink	02380 595974	www.unilinkbus.co.uk
Xelabus	02380 644715	www.xelabus.info
CES		www.coachenterservices.co.uk

### Coach operators

Megabus	0141 352 4444	www.megabus.com
National Express	0871 781 8181	www.nationalexpress.com

### Rail operators

Cross Country	0344 736 9123	www.crosscountrytrains.co.uk
Great Western Railway	0345 700 0125	www.gwr.com
National Rail Enquiries	0345 748 4950	www.nationalrail.co.uk
Southern	0345 127 2920	www.southernrailway.com
South Western Railway	0345 600 0650	www.southwesternrailway.com

### Ferry operators

Hythe Ferry	02380 840722	www.hytheferry.co.uk
Red Funnel Ferries	02380 019192	www.redfunnel.co.uk

### Public Transport Enquires

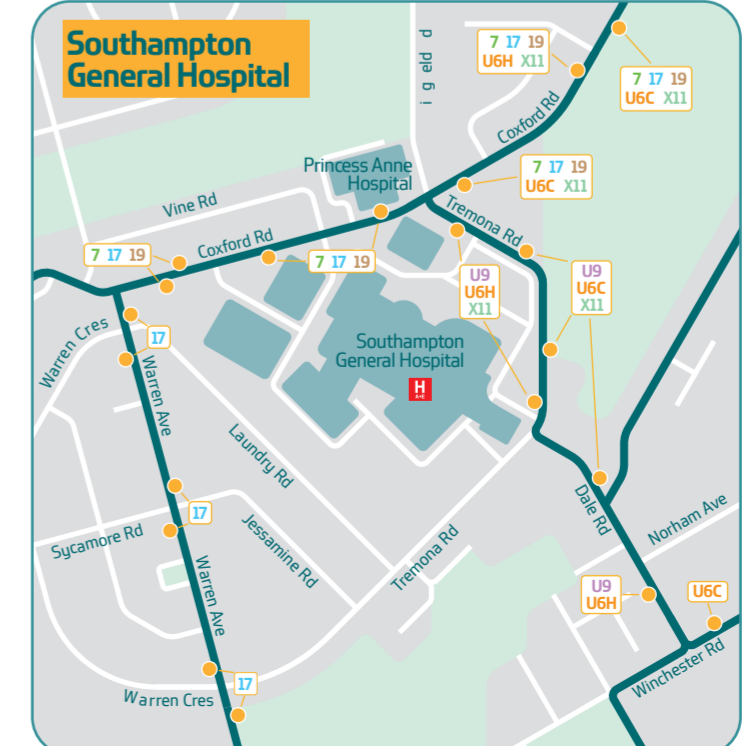
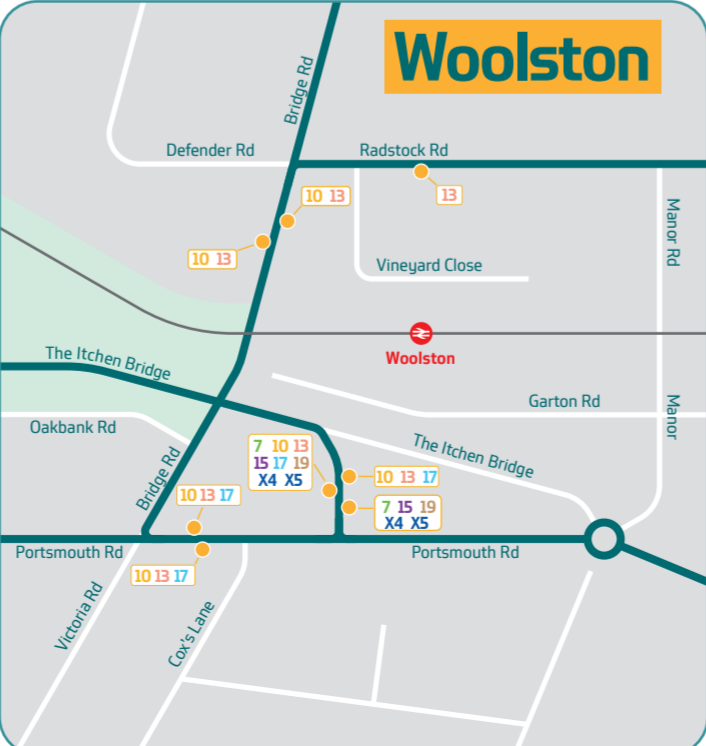
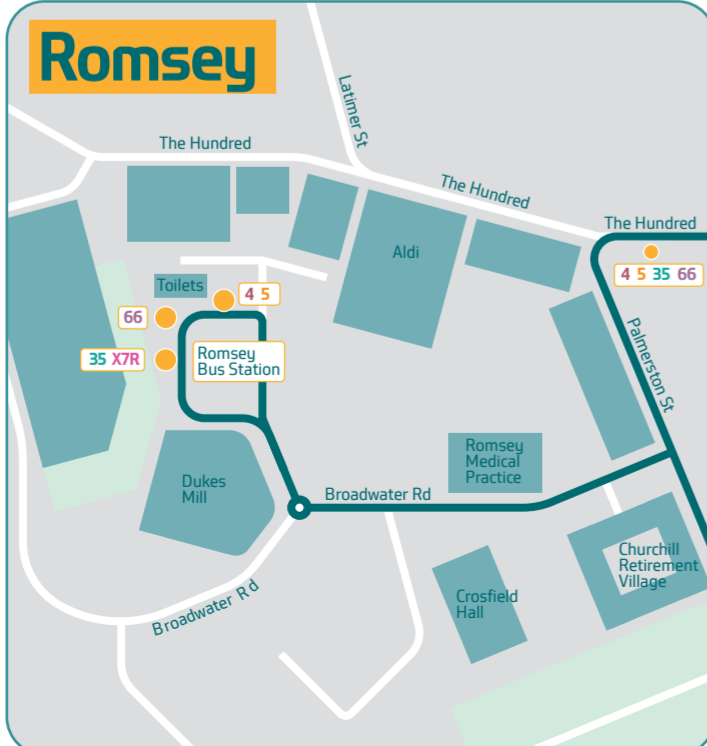
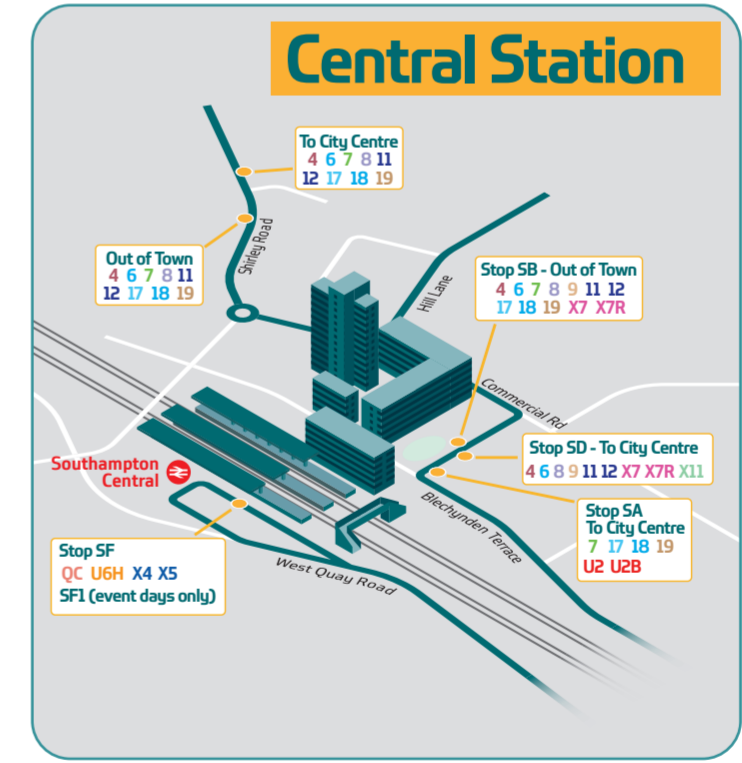
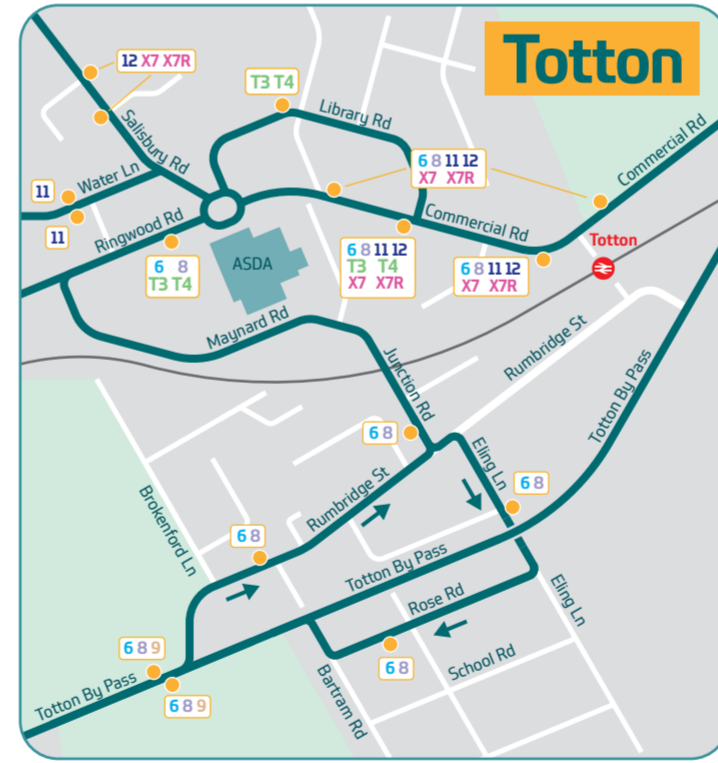
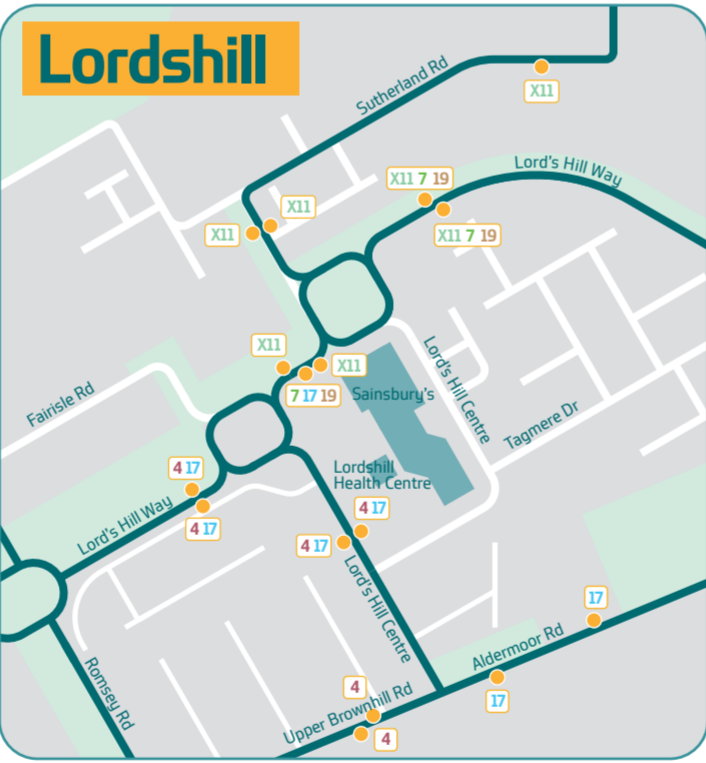
Traveline	0871 200 2233	www.traveline.info/sw
-----------	---------------	-----------------------

Calls cost 1.2p per minute from land lines plus connection fee. Calls from other networks may vary.

Southampton Dial-a-Ride provided by **scatransport**  
connecting our communities

SCA are your local provider of Dial-a-Ride services. Dial-a-Ride is a dedicated transport service to help you if you are unable to use mainstream public transport, available for people of all ages, living in Southampton. Call 023 8022 2289 for more information or email dialaride@scigroup.co.uk

**breeze**  
Simplify your journey  
Use Breeze to plan journeys, buy tickets and unlock e-scooters and bikes. Breeze shows you the quickest, cheapest and most eco-friendly route for your journey.  
Download on the App Store | GET IT ON Google Play

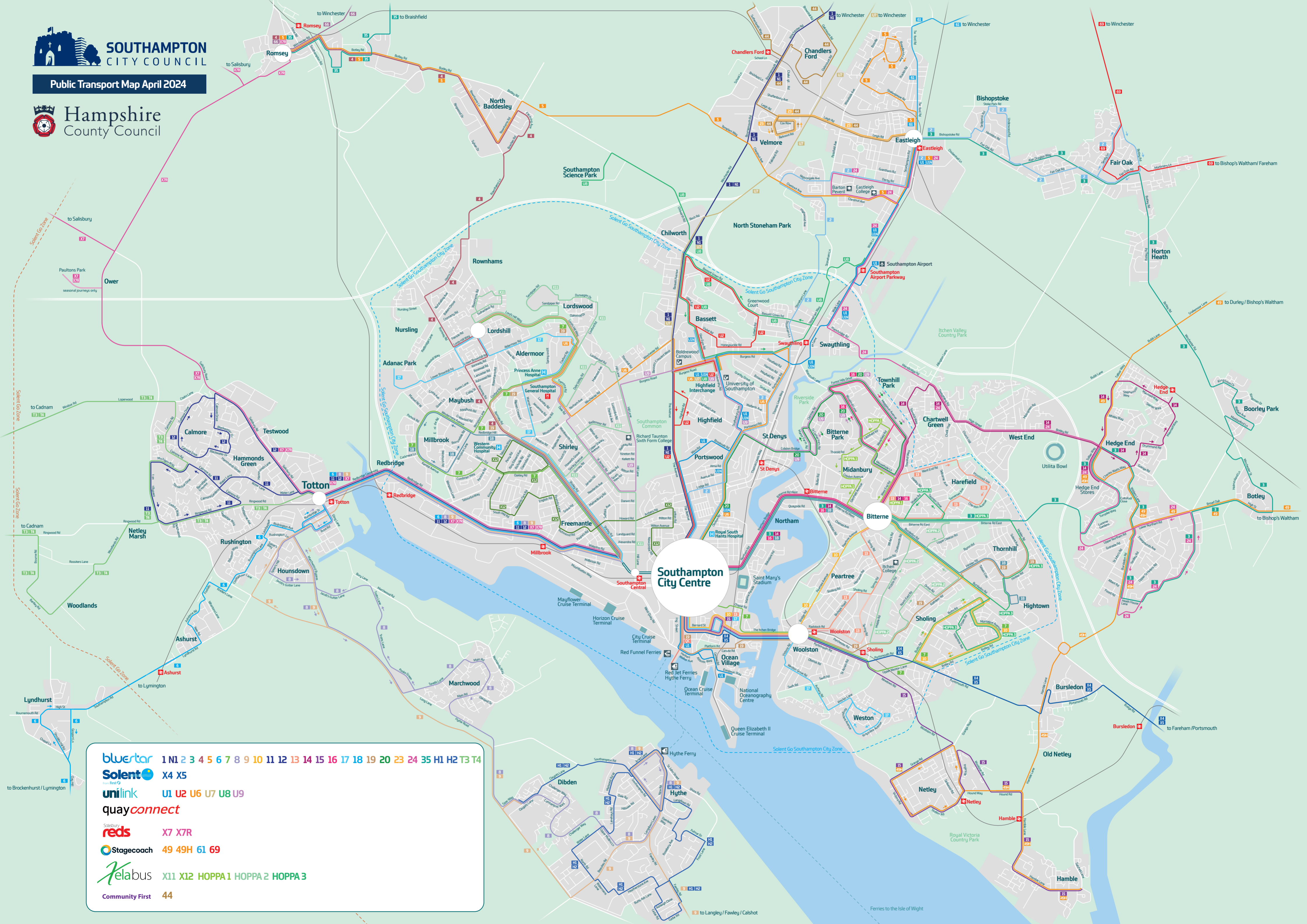


## Southampton Area Public Transport Map

A guide to getting around the Southampton area

April 2024





<b>bluestar</b>	1 N1 2 3 4 5 6 7 8 9 10 11 12 13 14 15 16 17 18 19 20 23 24 35 H1 H2 T3 T4
<b>Solent</b>	X4 X5
<b>unilink</b>	U1 U2 U6 U7 U8 U9
<b>quayconnect</b>	
<b>reds</b>	X7 X7R
<b>Stagecoach</b>	49 49H 61 69
<b>kelabus</b>	X11 X12 HOPPA1 HOPPA2 HOPPA3
<b>Community First</b>	44

**Southampton City Centre**

51 to Langley / Fawley / Calshot

Ferries to the Isle of Wight