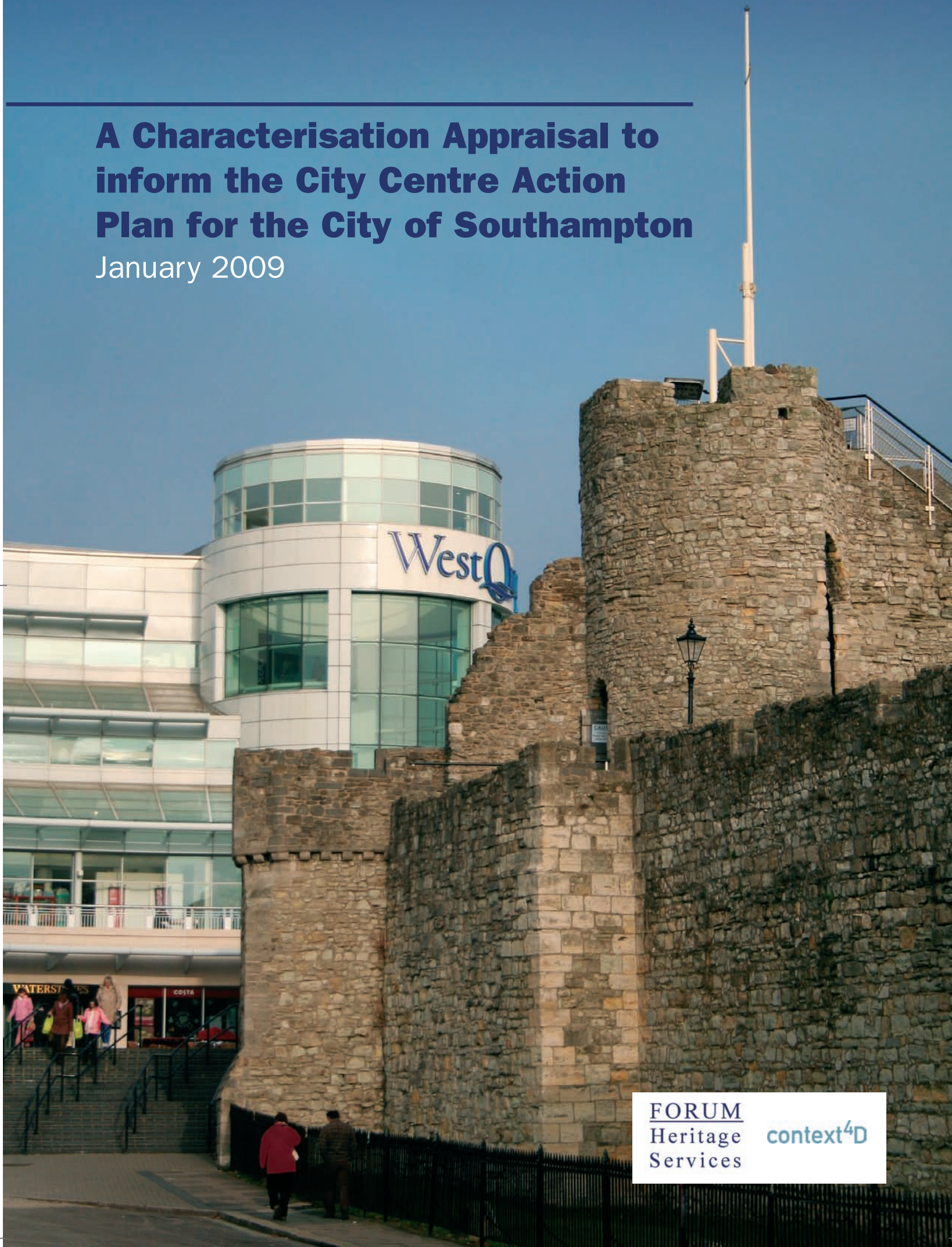


A Characterisation Appraisal to inform the City Centre Action Plan for the City of Southampton

January 2009



FORUM
Heritage
Services

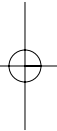
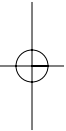
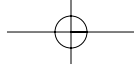
context⁴D

A Characterisation Appraisal to inform the City Centre Action Plan for the City of Southampton

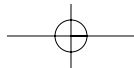
Bob Edwards
James Webb
Richard Guise

January 2009

FORUM
Heritage **context⁴D**
Services



Published 2009
Text and photographs © Bob Edwards, James Webb and Richard Guise
Historic maps © Southampton City Council
Ordnance Survey maps © Crown Copyright.



Contents

Acknowledgements	5
1.0 Introduction	7
Purpose of the document	7
Key objectives	7
2.0 Methodology	7
Introduction to Urban Characterisation	7
Criteria for character areas	8
Contents and structure of character area analysis	10
3.0 Overview of the City Centre Action Plan (CCAP) area and capacity for change	15
4.0 Conclusions	15
5.0 Future work	20
6.0 Character appraisal	20
Introduction to character areas	20
Archaeological and historic background	20
Character Areas	
CA01 Station Heights	25
CA02 Grosvenor Square	33
CA03 Bedford Place	38
CA04 Carlton Crescent	44
CA05 London Road	50
CA06 Bellevue	56
CA07 Central Parks	63
CA08 Civic Centre	70
CA09 Above Bar	77
CA10 Bargate Environs and Hanover Buildings	84
CA11 West Gate, Town Walls and the Castle	91
CA12 High Street (north)	99
CA13 High Street (south)	107
CA14 East Street	114
CA15 Back of the Walls and Canal Walk	120
CA16 Holyrood Estate	126
CA17 Queensway, Bernard Street and Brunswick Square	132
CA18 Queens Park	138
CA19 Oxford Street and environs	144
CA20 Duke Street, Richmond Street and College Street	150

Continued overleaf...

CA21 Captain' Place	157
CA22 Royal Crescent Road and Environs	163
CA23 Canute Road	168
CA24 Chapel	175
CA25 Maryfield and Marsh Lane Environs	180
CA26 Evans Street and Threefield Lane Environs	186
CA27 Southampton City College Campus and St Mary's Church	192
CA28 Golden Grove Estate	199
CA29 St Mary Street	204
CA30 Old Northam Road	210
CA31 Kingsland Estate	216
CA32 Solent University, Charlotte Place and Environs	223
CA33 West Quay	229
CA34 Western Docks (operational)	237
CA35 Mayflower Park, Royal Pier and Town Quay	242
CA36 Eastern Docks (operational)	249
CA37 Ocean Village – Commercial	254
CA38 Ocean Village – Residential	260
CA39 Canute Road and Albert Road	266
CA40 Crosshouse, Central Bridge and Melbourne Street	272
CA41 Itchen Shore – working wharfs (historic)	278
CA42 Itchen Shore – working wharfs (modern)	284
CA43 St Mary's Stadium	291

Peripheral Areas

PA01 Western Docks and Freemantle Industrial Area	296
PA02 Freemantle and Shirley	297
PA03 Hill Lane	298
PA04 Polygon	299
PA05 Fitzhugh (former New College site)	300
PA06 The Avenue	301
PA07 St Mary's Road (commercial core)	302
PA08 Newton and Nicholstown	303
PA09 Northam	304
PA10 Northam – Belvidere	305
PA11 Millbank	306

Cartographic Sources	307
-----------------------------	-----

Bibliography	308
---------------------	-----

Key to maps (folding)	311
------------------------------	-----

Acknowledgements

Bob Edwards and James Webb of Forum Heritage Services and Richard Guise of context4D would like to thank the following people for their invaluable help and advice in producing this report. The project team; comprising Dawn Heppell, Kay Brown, Jagdeep Birk and Helen Pearce of the City of Southampton and Graham Steaggles, Historic Areas Advisor, English Heritage. In addition valuable information and advice was provided by Alan Morton, Ingrid Peckham and Jane Davies of the Historic Environment Team and Pete Brunskill, Transport Policy Team Leader.

Some of the photographs used for the Above Bar, West Gate and High Street areas are reproduced with kind permission from George Whalley who assisted with capturing some of the characteristic uses which make these spaces of Southampton animated and dynamic.

January 2009